


THE COVE AT BOCA WEST P.U.D.
 IN PART OF SECTION 16, TOWNSHIP 47 SOUTH, RANGE 42 EAST
 PALM BEACH COUNTY, FLORIDA
 IN TWO SHEETS SHEET NO.2

GEE AND JENSON
 ENGINEER - ARCHITECTS - PLANNERS, INC.
 WEST PALM BEACH, FLORIDA
 NOVEMBER 1986

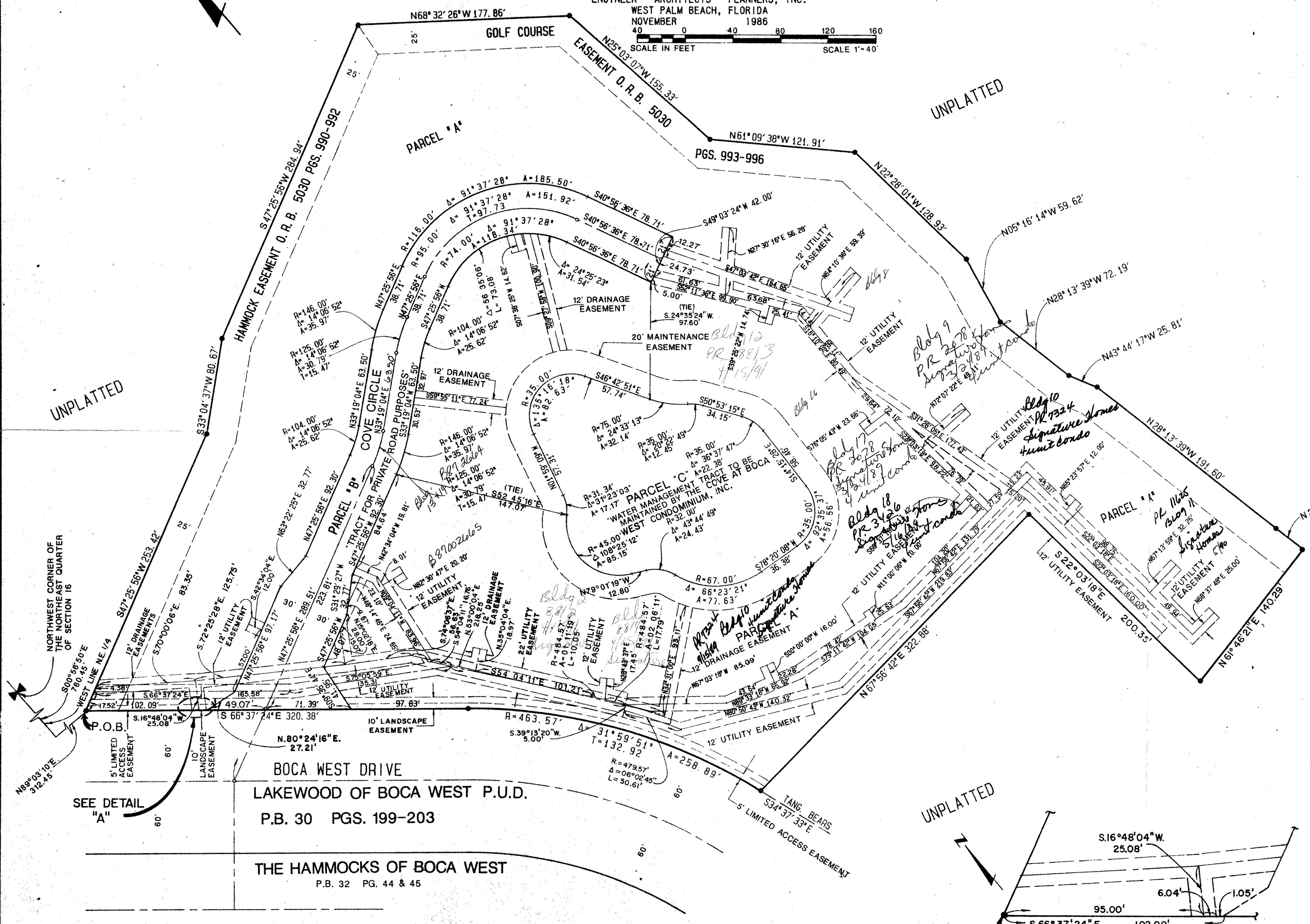


144

STATE OF FLORIDA
 COUNTY OF PALM BEACH
 This plat was filed for
 record at _____ M, this _____ day
 of _____ 1986, and duly
 recorded in Plat Book No. _____
 on Pages _____ thru _____.

JOHN B. DUNKLE
 Clerk Circuit Court

By: _____ D.C.



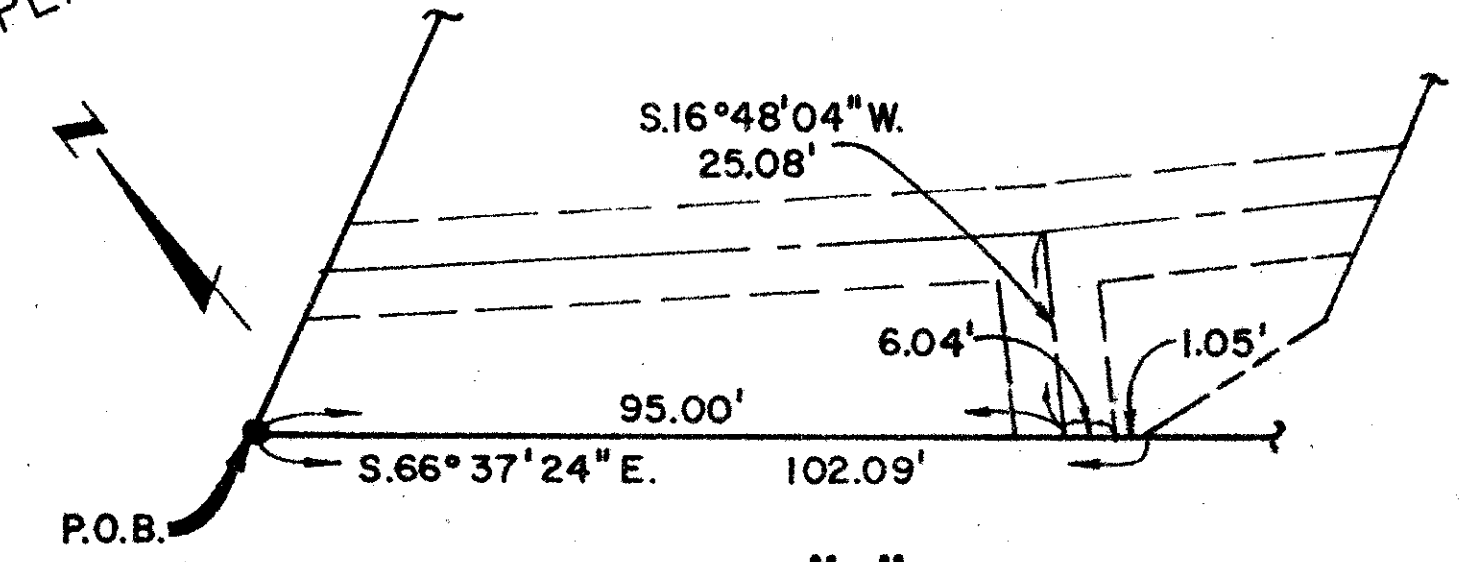
TAZ 607 16/47142

SUBDIVISION	Conc at Boca West
BOOK	56
FLOOD ZONE	B
QUAD	53
CE	
FUD NAME	PUD
PAGE	144
FLOOD MAP	230B
ZONING	
ZIP CODE	33434

SEE DETAIL "A"

BOCA WEST DRIVE
 LAKEWOOD OF BOCA WEST P.U.D.
 P.B. 30 PGS. 199-203

THE HAMMOCKS OF BOCA WEST
 P.B. 32 PG. 44 & 45



THE COVE AT BOCA WEST 56/144